







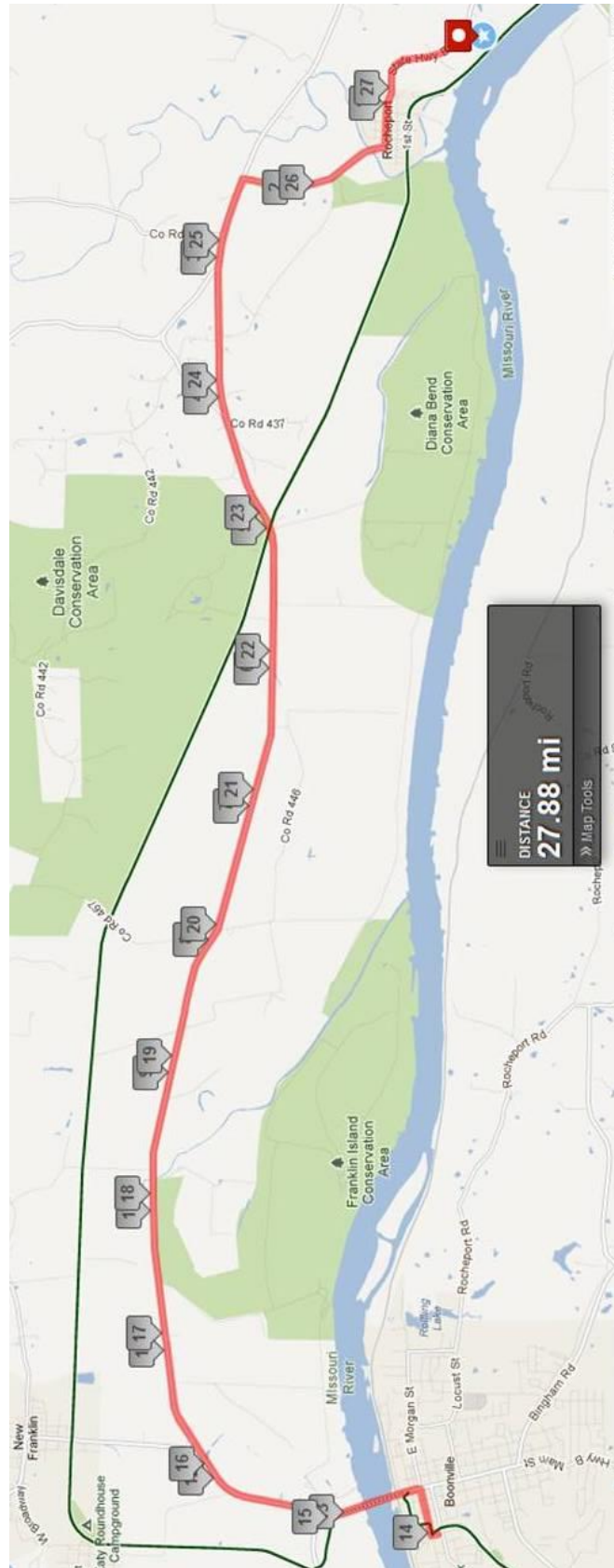







30 Mile Route Cue Sheet and Map

- 0.00 mi  Turn left onto W Hwy Bb
- 0.96 mi  Continue onto 3rd St
- 1.27 mi  Turn right onto Central St/MO-240 Spur W
- 2.36 mi  Turn left and head E on MO-240 W/US-40 W
- 12.74 mi  Head left (south) on MO-5 S/US-40 W
- 13.5 mi  Head S on Main St toward E Morgan St
- 13.7 mi  Turn right onto E Morgan St
- 13.90 mi  Turn left onto 1st St **(SAG)**



Return via the same route:

- 13.90 mi  Head north on 1st St to E Morgan
- 14.00 mi  Turn right onto E Morgan St
- 14.33 mi  Turn left onto Main St
- 14.87 mi  Head north on MO-5 N
- 16.00 mi  Head east on US-40 E
- 25.60 mi  Turn right (south) on MO-240 Spur E
- 26.70 mi  Turn left onto 3rd St
- 27.00 mi  Continue onto W Hwy Bb
- 28.00 mi  Turn right into winery parking lot 