



































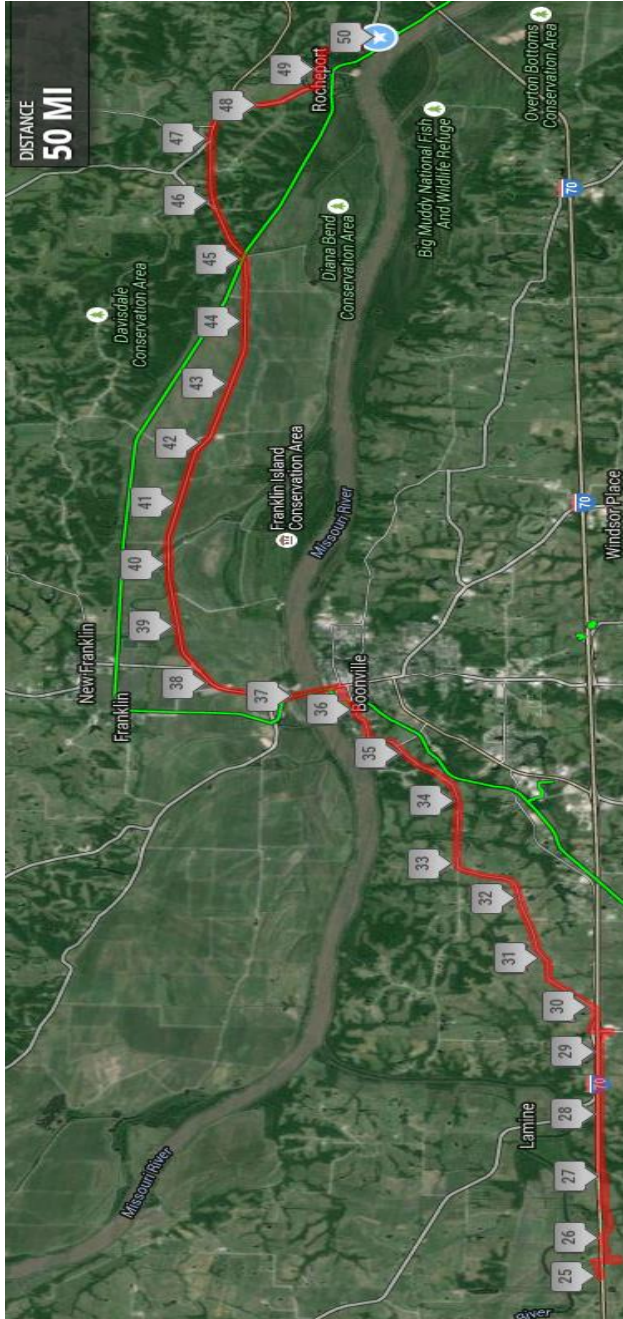
50 Mile Route Cue Sheet

For 40 Miles Turn Around at Conoco SAG Stop

- | | |
|---|---|
| <p>0.00 mi  Turn left onto W Hwy Bb</p> <p>0.96 mi  Continue onto 3rd St</p> <p>1.27 mi  Turn right onto Central St/MO-240 Spur W</p> <p>2.36 mi  Turn left and head E on MO-240 W/US-40 W</p> <p>12.74 mi  Head left (south) on MO-5 S/US-40 W</p> <p>13.5 mi  Head S on Main St toward E Morgan St</p> <p>13.5 mi  Turn right onto E Morgan St</p> <p>13.84 mi  Turn left onto 1st St (SAG)</p> <p>13.92 mi  Turn right on W Spring St toward West St</p> <p>14.20 mi  Spring becomes Santa Fe Trail</p> <p>14.43 mi  Continue west on Santa Fe Trail</p> <p>17.03 mi  Turn left to stay on Santa Fe</p> <p>19.51 mi  Head SW on Santa Fe toward Sportsman Rd</p> <p>20.03 mi  Continue onto Sportsman Rd</p> <p>20.38 mi  Turn left onto MO-41S/MO-135S</p> <p>20.50 mi  Turn right at Gas Station (SAG Stop) onto Oo</p> <p>24.00 mi  Turn right onto M and follow to turn-around (watch for paint and sign)</p> <p>25.00 mi  Turn-around watch for traffic</p> <p>26.00 mi  turn left on Oo</p> <p>29.5 mi  turn left onto MO-41N/MO-135N</p> <p>29.75 mi  Turn right onto Sportsman Rd</p> <p>30.00 mi  Slight left onto Santa Fe Rd</p> <p>31.00 mi  Head north on Santa Fe Rd toward Ferry Rd</p> <p>33.00 mi  Turn right to stay on Santa Fe Rd</p> <p>35.50 mi  Slight left onto W Spring St</p> | <p>36.00 mi  Turn Left on 1st St to E Morgan (SAG)</p> <p>36.50 mi  Turn right onto E Morgan St</p> <p>36.75 mi  Turn left onto Main St</p> <p>37.00 mi  Head north on MO-5 N</p> <p>38.00 mi  Head east on US-40 E</p> <p>47.50 mi  Turn right (south) on MO-240 Spur E</p> <p>48.50 mi  Turn left onto 3rd St/continue on Bb</p> <p>50.00 mi  Turn right into winery parking lot </p> |
|---|---|

50 Mile Route Cue Sheet

For 40 Miles Turn Around at Conoco SAG Stop



**IN CASE OF EMERGENCY DURING THE EVENT:
Call 9-1-1
Then contact the Ride Director at 816-678-4569**