











































65 Mile Route Cue Sheet

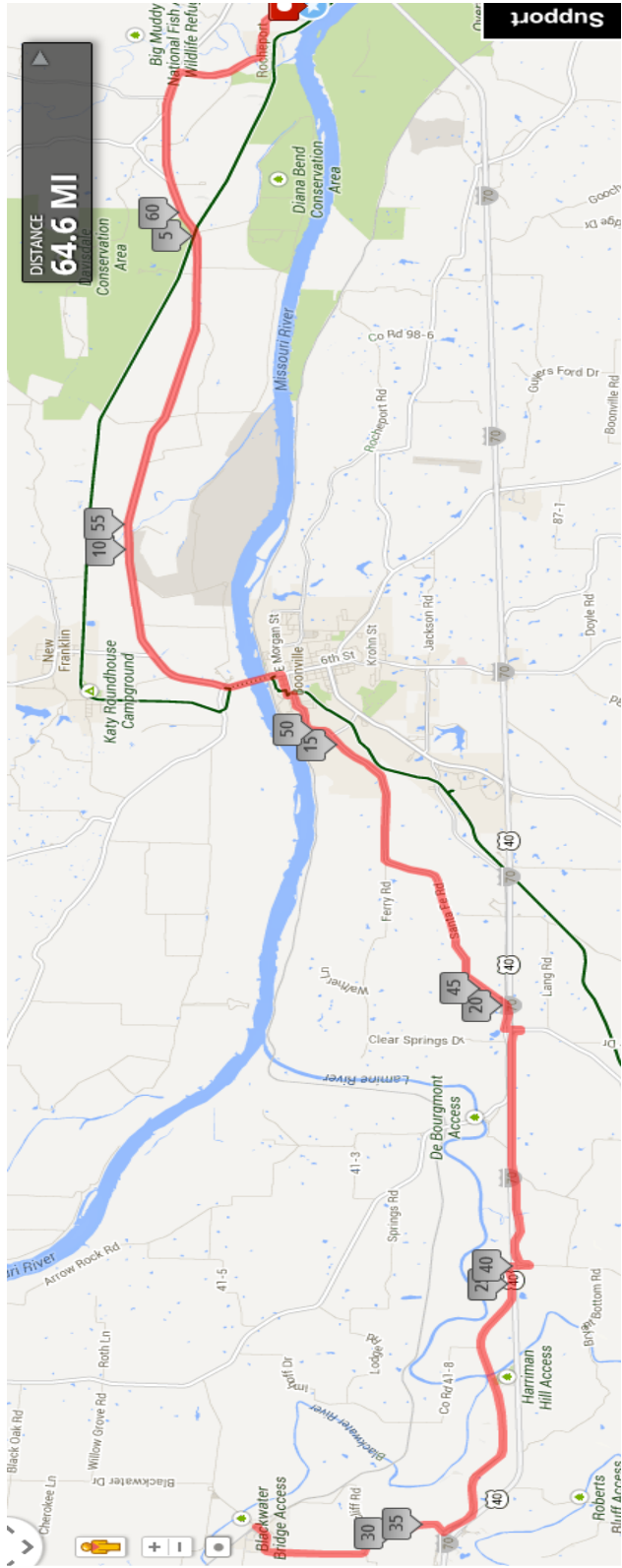
- | | | | | | |
|----------|---|---|----------|---|--|
| 0.00 mi |  | Turn left onto W Hwy Bb | 44.00 mi |  | Turn left onto MO-41N/MO-135N (Water) |
| 0.96 mi |  | Continue onto 3rd St | 44.25 mi |  | Turn right onto Sportsman Rd |
| 1.27 mi |  | Turn right onto Central St/MO-240 Spur W | 44.50 mi |  | Slight left onto Santa Fe Rd |
| 2.36 mi |  | Turn left and head E on MO-240 W/US-40 W | 47.00 mi |  | Head north on Santa Fe Rd toward Ferry Rd |
| 12.74 mi |  | Head left (south) on MO-5 S/US-40 W | 48.00 mi |  | Turn right to stay on Santa Fe Rd |
| 13.5 mi |  | Head S on Main St toward E Morgan St | 50.50 mi |  | Slight left onto W Spring St |
| 13.5 mi |  | Turn right onto E Morgan St | 51.00 mi |  | Turn Left on 1st St to E Morgan (SAG) |
| 13.84 mi |  | Turn left onto 1st St (SAG) | 51.00 mi |  | Turn right onto E Morgan St |
| 13.92 mi |  | Turn right on W Spring St toward West St | 51.25 mi |  | Turn left onto Main St |
| 14.20 mi |  | Spring becomes Santa Fe Trail | 52.00 mi |  | Head north on MO-5 N |
| 14.43 mi |  | Continue west on Santa Fe Trail | 54.00 mi |  | Head east on US-40 E |
| 17.03 mi |  | Turn left to stay on Santa Fe | 62.25 mi |  | Turn right (south) on MO-240 Spur E |
| 19.51 mi |  | Head SW on Santa Fe toward Sportsman Rd | 63.50 mi |  | Turn left onto 3rd St/continue on Bb |
| 20.03 mi |  | Continue onto Sportsman Rd | 65.00 mi |  | Turn right into winery parking lot  |
| 20.38 mi |  | Turn left onto MO-41S/MO-135S | | | |
| 20.50 mi |  | Turn Right onto Oo Hwy (Water Stop) | | | |
| 24.40 mi |  | Turn Right onto State Hwy M | | | |
| 24.70 mi |  | Turn Left to stay on Hwy M | | | |
| 29.30 mi |  | Turn Right onto State Hwy K | | | |
| 32.00 mi |  | Slight Right onto Hwy K/Main Street | | | |
| 32.50 mi |  | Continue onto Main Street (SAG) | | | |
| 32.50 mi |  | (SAG) On your right at the end of town | | | |
| 32.50 mi |  | (Return) Head back through town | | | |
| 33.00 mi |  | Slight left onto State Hwy K | | | |
| 35.50mi |  | Turn Left onto State Hwy M | | | |
| 40.00 mi |  | Turn right to stay on Hwy M | | | |
| 40.25 mi |  | Turn left onto Oo Hwy | | | |

IN CASE OF EMERGENCY DURING THE EVENT:

Call 9-1-1

Then contact the ride director at 816-678-4569

65 Mile Route Cue Sheet



IN CASE OF EMERGENCY DURING THE EVENT:

Call 9-1-1

Then contact the ride director at 816-678-4569