











































65 Mile Route Cue Sheet

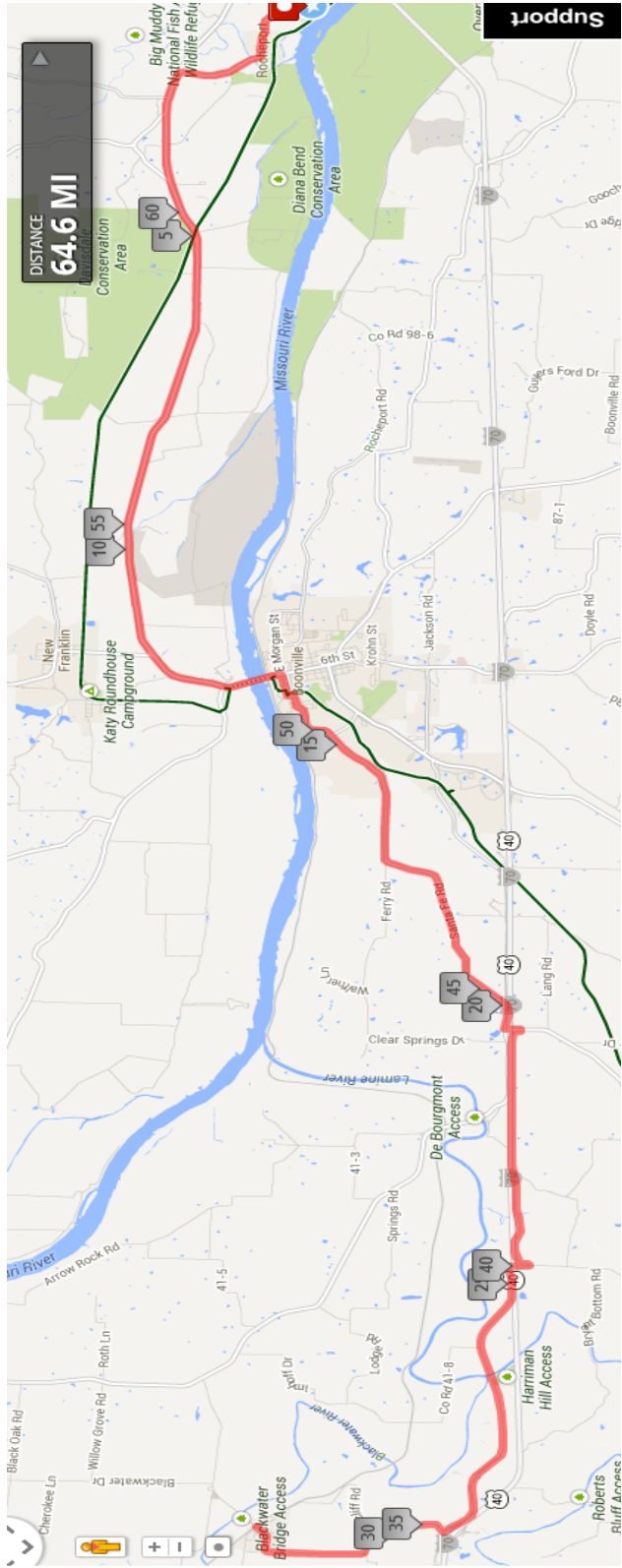
0.00 mi		Turn left onto W Hwy Bb	44.00 mi		Turn left onto MO-41N/MO-135N (Water)
0.96 mi		Continue onto 3rd St	44.25 mi		Turn right onto Sportsman Rd
1.27 mi		Turn right onto Central St/MO-240 Spur W	44.50 mi		Slight left onto Santa Fe Rd
2.36 mi		Turn left and head E on MO-240 W/US-40 W	47.00 mi		Head north on Santa Fe Rd toward Ferry Rd
12.74 mi		Head left (south) on MO-5 S/US-40 W Head	48.00 mi		Turn right to stay on Santa Fe Rd
13.5 mi		S on Main St toward Spring St	50.50 mi		Slight left onto W Spring St
13.5 mi		Turn right onto Spring St	51.00 mi		1st St and Spring (SAG)
13.84 mi		1st St and Spring (SAG)	51.00 mi		Continue E on Spring St
13.92 mi		Continue W on W Spring St	51.25 mi		Turn left onto Main St
14.20 mi		Spring becomes Santa Fe Trail	52.00 mi		Head north on MO-5 N
14.43 mi		Continue west on Santa Fe Trail	54.00 mi		Head east on US-40 E
17.03 mi		Turn left to stay on Santa Fe	62.25 mi		Turn right (south) on MO-240 Spur E
19.51 mi		Head SW on Santa Fe toward Sportsman Rd	63.50 mi		Turn left onto 3rd St/continue on Bb
20.03 mi		Continue onto Sportsman Rd	65.00 mi		Turn right into winery parking lot 
20.38 mi		Turn left onto MO-41S/MO-135S			
20.50 mi		Turn Right onto Oo Hwy (Water Stop)			
24.40 mi		Turn Right onto State Hwy M			
24.70 mi		Turn Left to stay on Hwy M			
29.30 mi		Turn Right onto State Hwy K			
32.00 mi		Slight Right onto Hwy K/Main Street			
32.50 mi		Continue onto Main Street (SAG)			
32.50 mi		(SAG) On your right at the end of town			
32.50 mi		(Return) Head back through town			
33.00 mi		Slight left onto State Hwy K			
35.50mi		Turn Left onto State Hwy M			
40.00 mi		Turn right to stay on Hwy M			
40.25 mi		Turn left onto Oo Hwy			

IN CASE OF EMERGENCY DURING THE EVENT:

Call 9-1-1

Then contact the ride director at 816-678-4569

65 Mile Route Cue Sheet



IN CASE OF EMERGENCY DURING THE EVENT:

Call 9-1-1

Then contact the ride director at 816-678-4569