























































# 90 Mile Route Cue Sheet

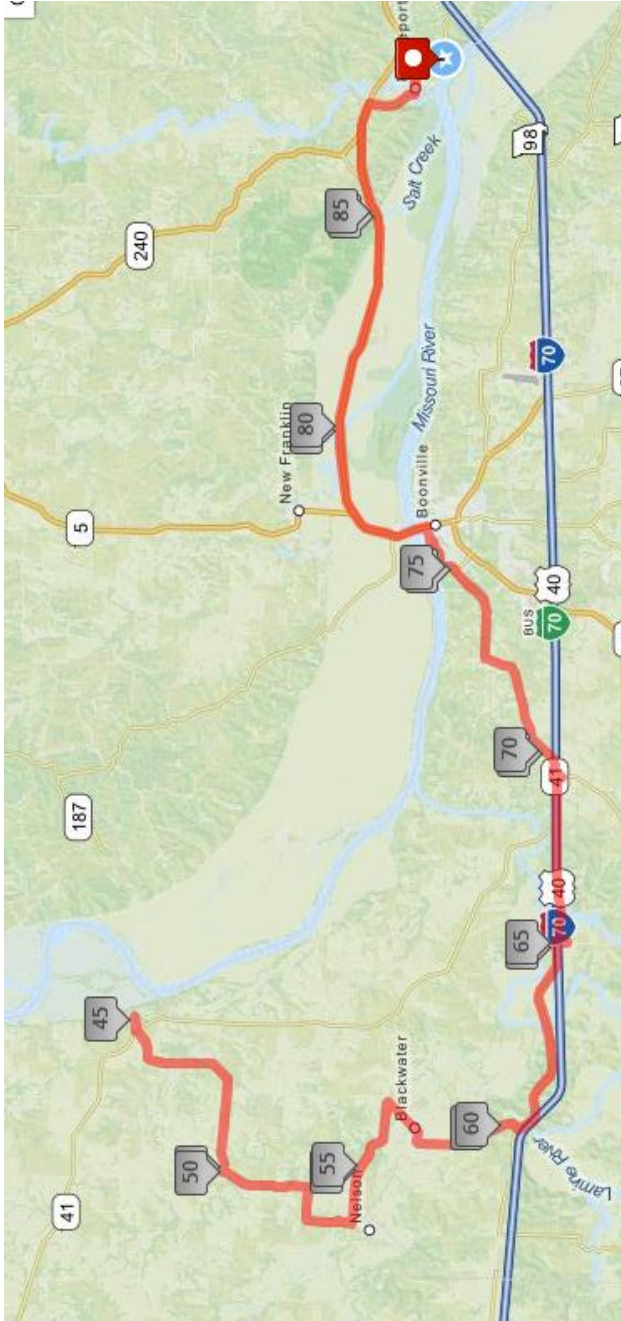
0.00 mi		Turn left onto W Hwy Bb	45.00 mi		Sag is 6 blocks down on your right <b>(SAG)</b>
0.96 mi		Continue onto 3rd St	45.00 mi		(Return) Head West on Main Street
1.27 mi		Turn right onto Central St/MO-240 Spur W	45.30 mi		<b>Cross Hwy 41 onto Co Rd Tt</b>
2.36 mi		Turn left and head E on MO-240 W/US-40 W	50.00 mi		Turn Left onto Co Rd Aa
12.74 mi		Head left (south) on MO-5 S/US-40 W Head	53.30 mi		Slight left onto Co Rd H
13.5 mi		S on Main St toward Spring St	53.70 mi		Turn Left onto Co Rd Dd
13.5 mi		Turn right onto Spring St	56.70 mi		Turn Right onto Hwy K towards Blackwater
13.84 mi		1st St and Spring <b>(SAG)</b>	57.40mi		Continue onto Main Street (SAG)
13.92 mi		Continue W on W Spring St	57.90 mi		Slight left onto State Hwy K
14.20 mi		Spring becomes Santa Fe Trail	60.50mi		Turn Left onto State Hwy M
14.43 mi		Continue west on Santa Fe Trail	65.00 mi		Turn right to stay on Hwy M
17.03 mi		Turn left to stay on Santa Fe	65.25 mi		Turn left onto Oo Hwy
19.51 mi		Head SW on Santa Fe toward Sportsman Rd	69.25 mi		Turn left onto MO-41N/MO-135N
20.03 mi		Continue onto Sportsman Rd	69.50 mi		Turn right onto Sportsman Rd
20.38 mi		Turn left onto MO-41S/MO-135S	69.75 mi		Slight left onto Santa Fe Rd
20.50 mi		Turn Right onto Oo Hwy <b>(Water Stop)</b>	72.00 mi		Head north on Santa Fe Rd toward Ferry Rd
24.40 mi		Turn Right onto State Hwy M	72.75 mi		Turn right to stay on Santa Fe Rd
24.70 mi		Turn Left to stay on Hwy M	75.50 mi		Slight left onto W Spring St
29.30 mi		Turn Right onto State Hwy K	75.75 mi		1st St and Spring St <b>(SAG)</b>
32.00 mi		Slight Right onto Hwy K/Main Street	76.00 mi		Continue E on Spring St
32.50 mi		<b>(SAG)</b> On your right at the end of town	76.25 mi		Turn left onto Main St
32.50 mi		Continue on Hwy K	72.25 mi		Head north on MO-5 N
33.25 mi		Turn left onto Co Rd Dd	78.00 mi		Head east on US-40 E
36.25 mi		Turn right onto Co Rd H	87.50 mi		Turn right (south) on MO-240 Spur E
36.75 mi		Slight Right onto Co Rd Aa	88.75 mi		Turn left onto 3rd St/continue on Bb
40.00 mi		Slight right onto Co Rd Tt	90.00 mi		Turn right into winery parking lot 
44.70 mi		Cross Hwy 41 onto Main Street Arrow Rock			

**IN CASE OF EMERGENCY DURING THE EVENT:**

**Call 9-1-1**

**Then contact the Ride Director at 816-678-4569**

# 90 Mile Route Cue Sheet



**IN CASE OF EMERGENCY DURING THE EVENT:**

**Call 9-1-1**

**Then contact the Ride Director at 816-678-4569**